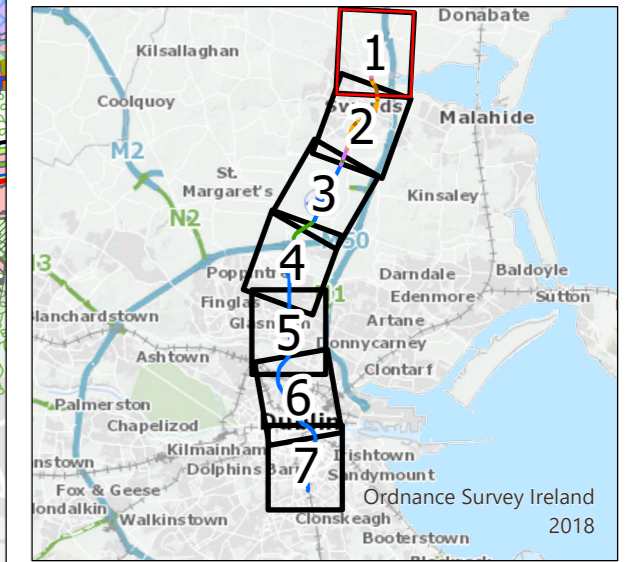


Legend

- Alignment
- Station Locations
- Project Boundary
- Habitat Loss Boundary
- Relevé Locations
- ▲ Giant hogweed
- FW2
- FW4
- WL1
- WL2
- BC1
- BC4
- BL3
- ED2
- ED3
- FL8
- FW2
- FW4
- GA1
- GA2
- GS1
- GS2
- Residential
- WD1
- WD5
- WL1
- WL2
- WS1
- WS3



P03	19/8/22	Final Issue	GL	RH	RH	NC
Rev.	Date	Purpose of revision	Drawn	Check'd	Rev'd	Appr'd



Client




Drawing Title
Figure 15.6 Habitat survey results (including locations of invasive plant species and relevé locations)
 Sheet 1 of 7

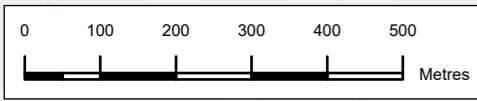
Drawing Status: **FINAL**

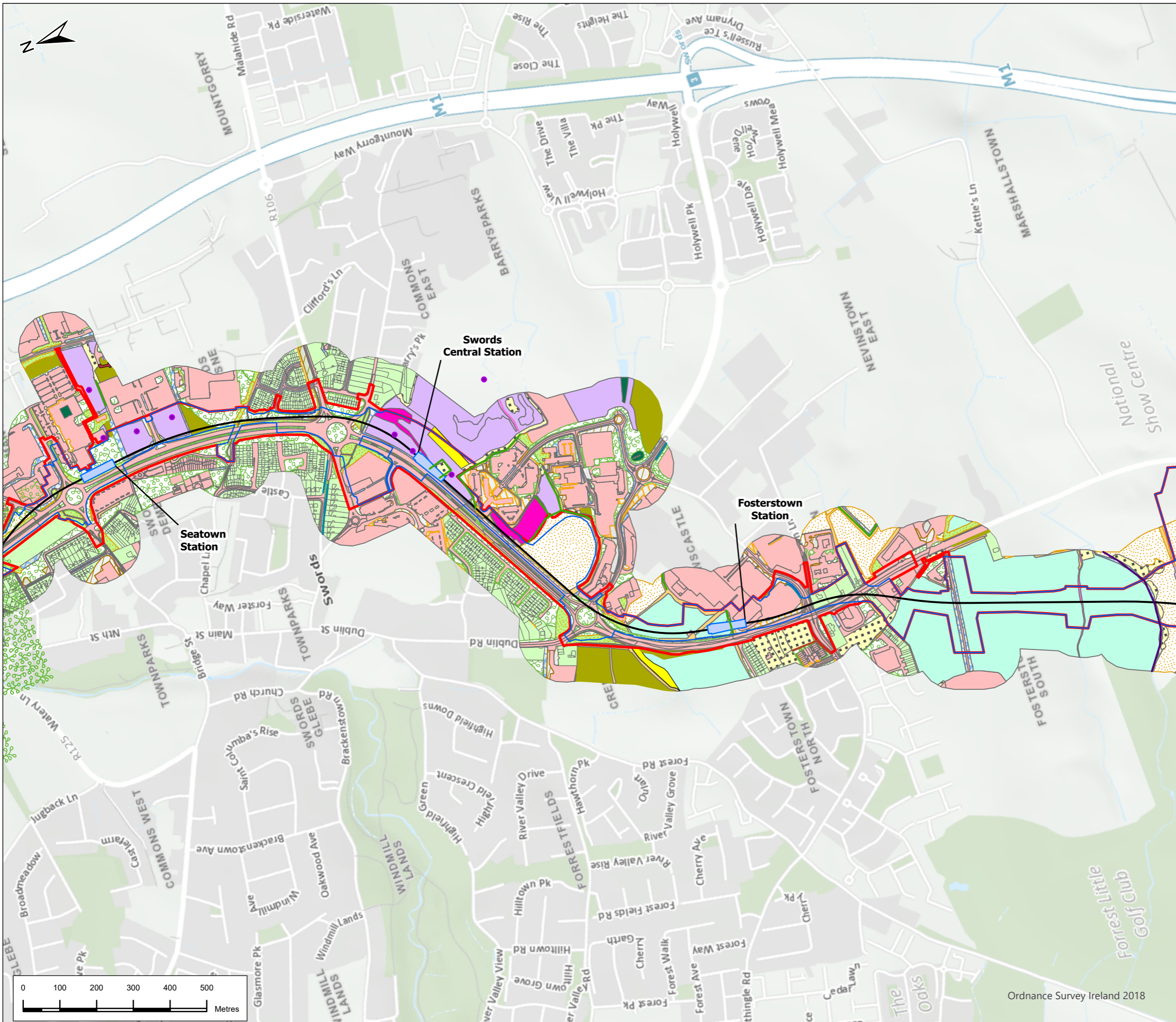
Scale @ A3: 1:10,000 **DO NOT SCALE**

Jacobs No.: 32108600

Drawing No.: **ML1-JAI-EIA-ROUT_XX-DR-Y-16105** Rev **P03**

This drawing is not to be used in whole or in part other than for the intended purpose and project as defined on this drawing. Refer to the contract for full terms and conditions.





Legend

- Alignment
- Station Locations
- Project Boundary
- Habitat Loss Boundary
- Relevé Locations

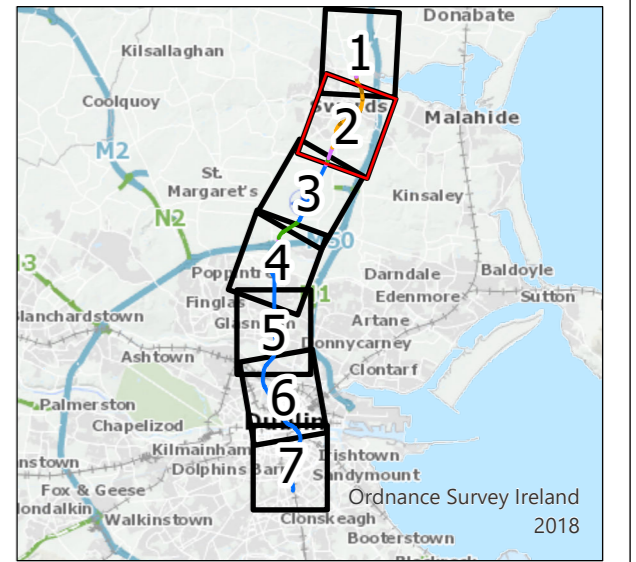
Habitat Lines

- FW2
- FW4
- WL1
- WL2

Habitat Polygons

- BC1
- BC4
- BL3
- ED2
- ED3
- FL8

- FW4
- GA1
- GA2
- GS1
- GS2
- GS4
- Residential
- WD1
- WD3
- WD5
- WL1
- WL2
- WS1
- WS2
- WS3



P03	19/8/22	Final Issue	GL	RH	RH	NC
Rev.	Date	Purpose of revision	Drawn	Check'd	Rev'd	Appr'd

JACOBS
IDOM

Client
TII
Bonneagar Iompair Éireann
Transport Infrastructure Ireland

Project
METROLINK

Drawing Title
Figure 15.6 Habitat survey results (including locations of invasive plant species and relevé locations)
Sheet 2 of 7

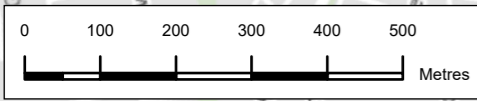
Drawing Status
FINAL

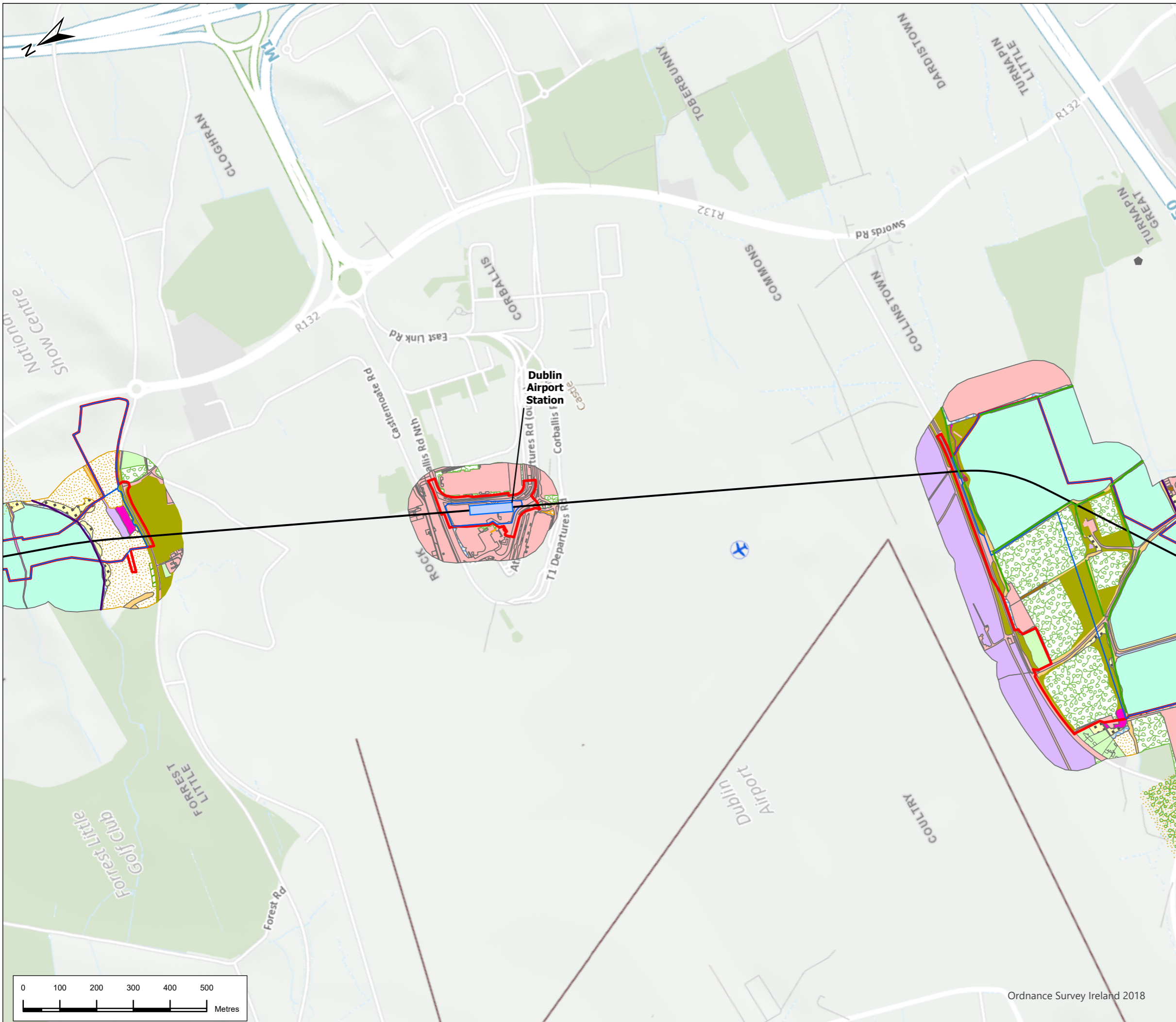
Scale @ A3
1:10,000
DO NOT SCALE

Jacobs No. 32108600
Client No.

Drawing No. ML1-JAI-EIA-ROUT_XX-DR-Y-16106
Rev P03

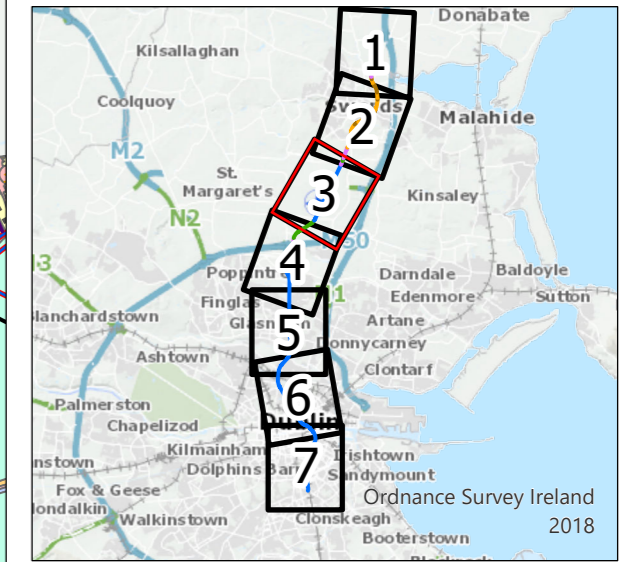
This drawing is not to be used in whole or in part other than for the intended purpose and project as defined on this drawing. Refer to the contract for full terms and conditions.





Legend

- Alignment
- ▭ Station Locations
- ▭ Project Boundary
- ▭ Habitat Loss Boundary
- ◆ Invasive Plant Species
- ◆ Japanese knotweed
- Habitat Lines
- FW2
- FW4
- ▭ Habitat Polygons
- ▭ BC1
- ▭ BL2
- ▭ BL3
- ▭ ED2
- ▭ ED3
- ▭ ED5
- ▭ FW4
- ▭ GA1
- ▭ GA2
- ▭ GS1
- ▭ GS2
- ▭ Residential
- ▭ WL1
- ▭ WL2
- ▭ WS1
- ▭ WS2
- ▭ WS3



P03	19/8/22	Final Issue	GL	RH	RH	NC
Rev.	Date	Purpose of revision	Drawn	Check'd	Rev'd	Appr'd

JACOBS
IDOM

Client
TII
Bonneagar Iompair Éireann
Transport Infrastructure Ireland

Project
METROLINK

Drawing Title
Figure 15.6 Habitat survey results (including locations of invasive plant species and relevé locations)
Sheet 3 of 7

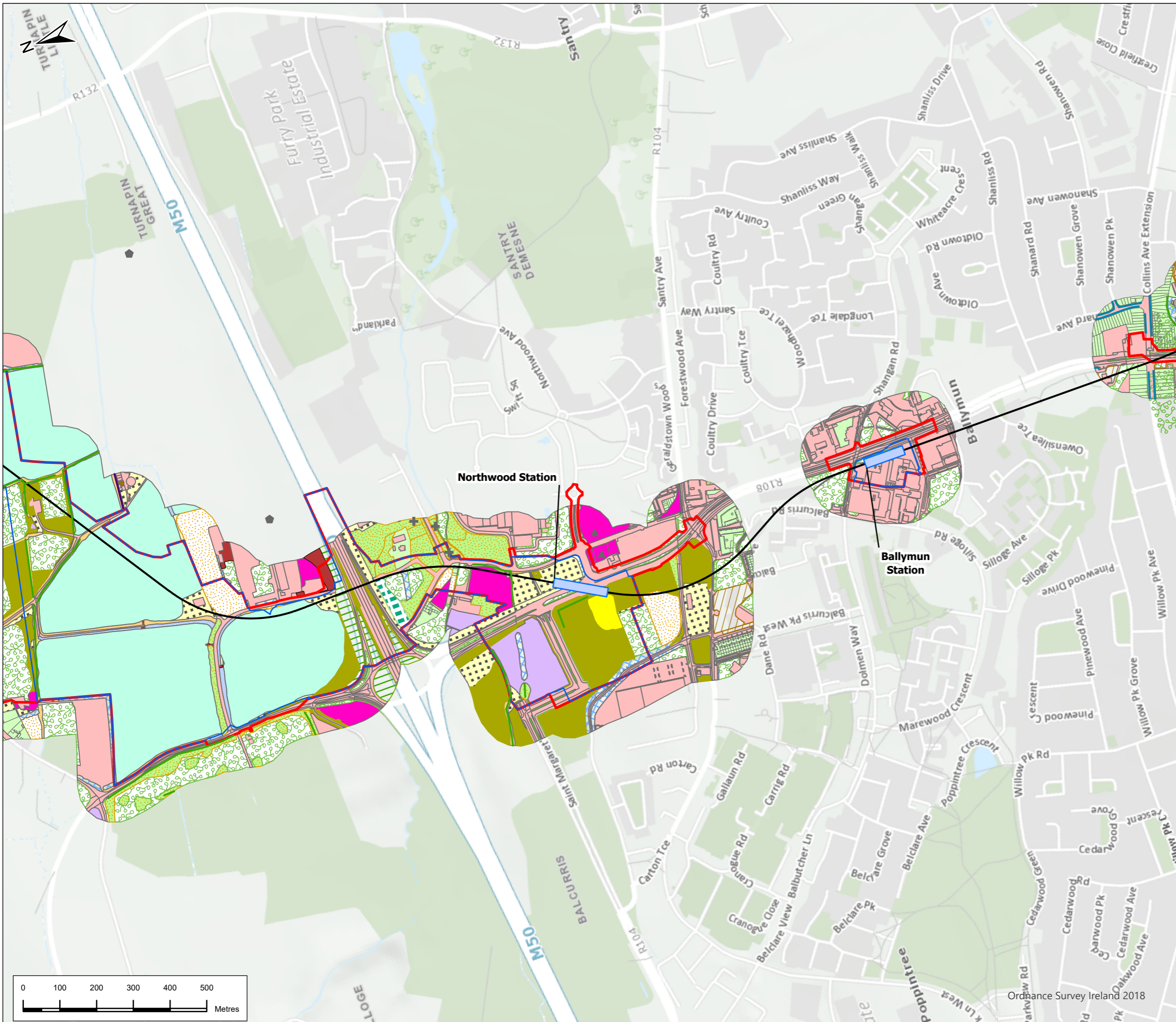
Drawing Status
FINAL

Scale @ A3
1:10,000
DO NOT SCALE

Jacobs No. 32108600
Client No.

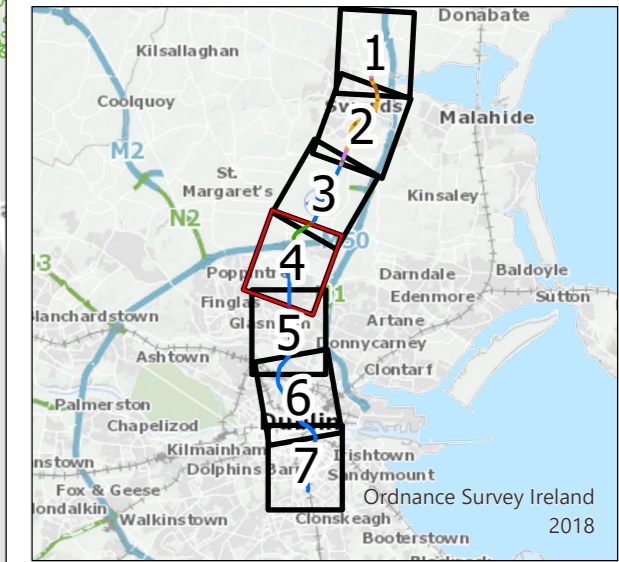
Drawing No. ML1-JAI-EIA-ROUT_XX-DR-Y-16107
Rev P03

This drawing is not to be used in whole or in part other than for the intended purpose and project as defined on this drawing. Refer to the contract for full terms and conditions.



Legend

- Alignment
- Station Locations
- Project Boundary
- Habitat Loss Boundary
- ▲ Giant hogweed
- ◆ Japanese knotweed
- ⊕ Three-cornered leek
- FW2
- FW4
- GA1
- GA2
- GS1
- GS2
- GS4
- Residential
- WD1
- WD3
- WD5
- WL1
- WL2
- WS1
- WS2
- WS3
- BC1
- BL2
- BL3
- ED2
- ED3
- ED5



P03	19/8/22	Final Issue	GL	RH	RH	NC
Rev.	Date	Purpose of revision	Drawn	Check'd	Rev'd	Appr'd

JACOBS
IDOM

Client
TII
Bonneagar Iompair Éireann
Transport Infrastructure Ireland

Project
METROLINK

Drawing Title
Figure 15.6 Habitat survey results (including locations of invasive plant species and relevé locations)
Sheet 4 of 7

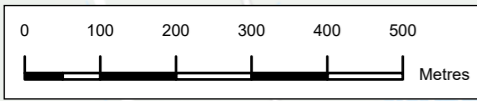
Drawing Status
FINAL

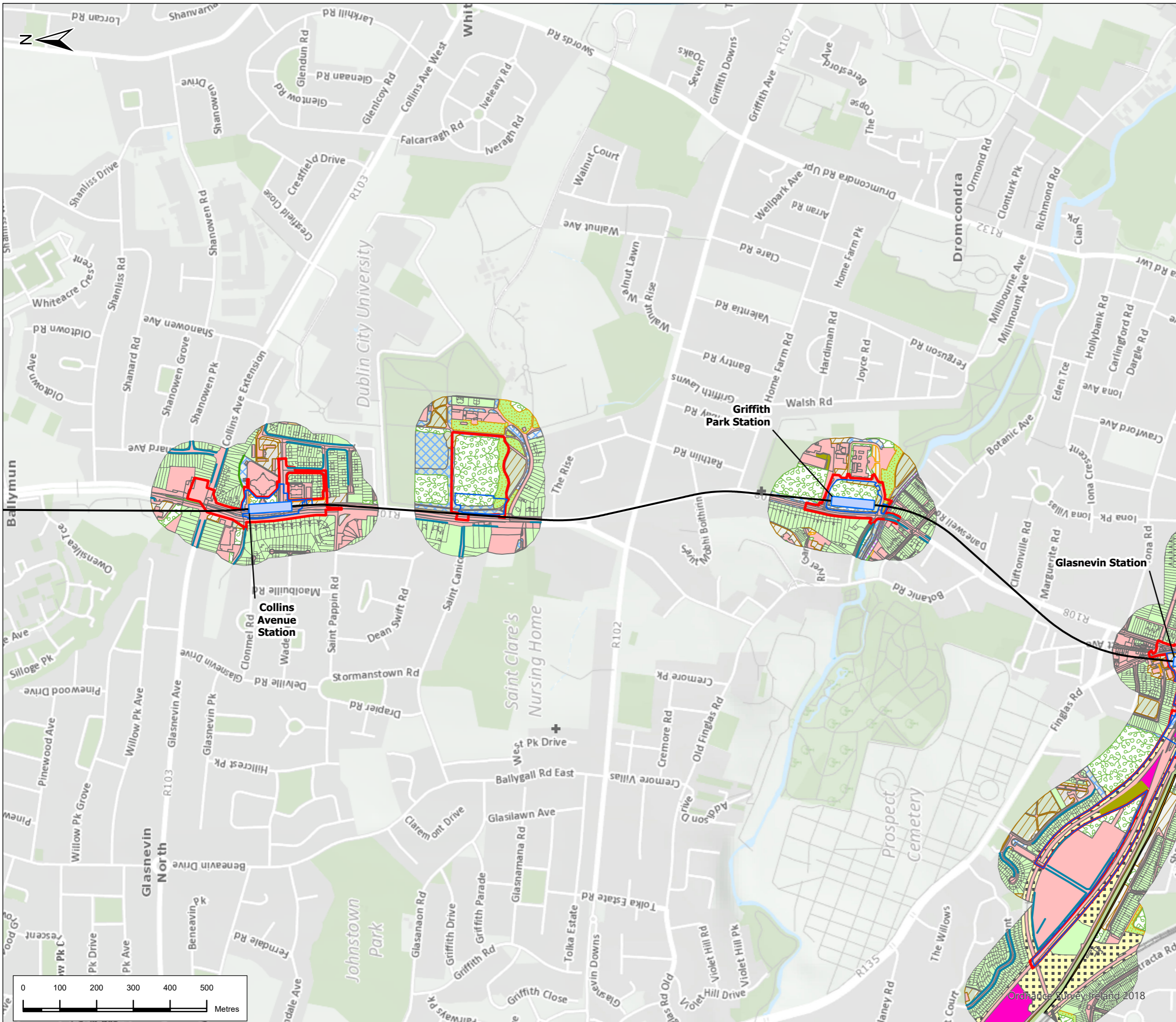
Scale @ A3
1:10,000
DO NOT SCALE

Jacobs No. 32108600
Client No.

Drawing No. ML1-JAI-EIA-ROUT_XX-DR-Y-16108
Rev P03

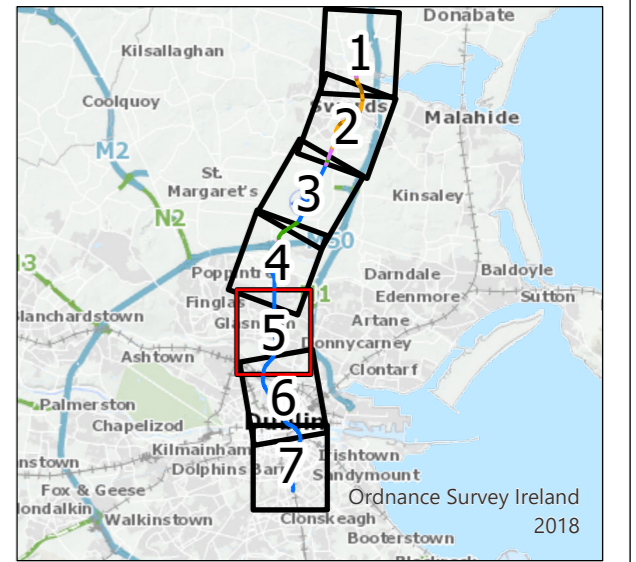
This drawing is not to be used in whole in or part other than for the intended purpose and project as defined on this drawing. Refer to the contract for full terms and conditions.





Legend

- Alignment
- Station Locations
- Project Boundary
- Habitat Loss Boundary
- Invasive Plant Species
 - Three-cornered leek
- Habitat Lines
 - FW4
 - WL2
- Habitat Polygons
 - BC4
 - BL3
 - ED3
 - FS2
 - FW2
 - FW3
 - FW4
 - GA2
 - GS2
 - Residential
 - WD1
 - WD5
 - WL1
 - WL2
 - WS1
 - WS3



P03	19/8/22	Final Issue	GL	RH	RH	NC
Rev.	Date	Purpose of revision	Drawn	Check'd	Rev'd	Appr'd

JACOBS
IDOM

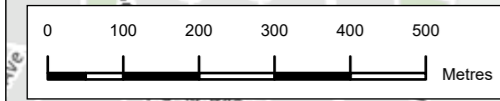
TII
Bonnegar Iompar Éireann
Transport Infrastructure Ireland

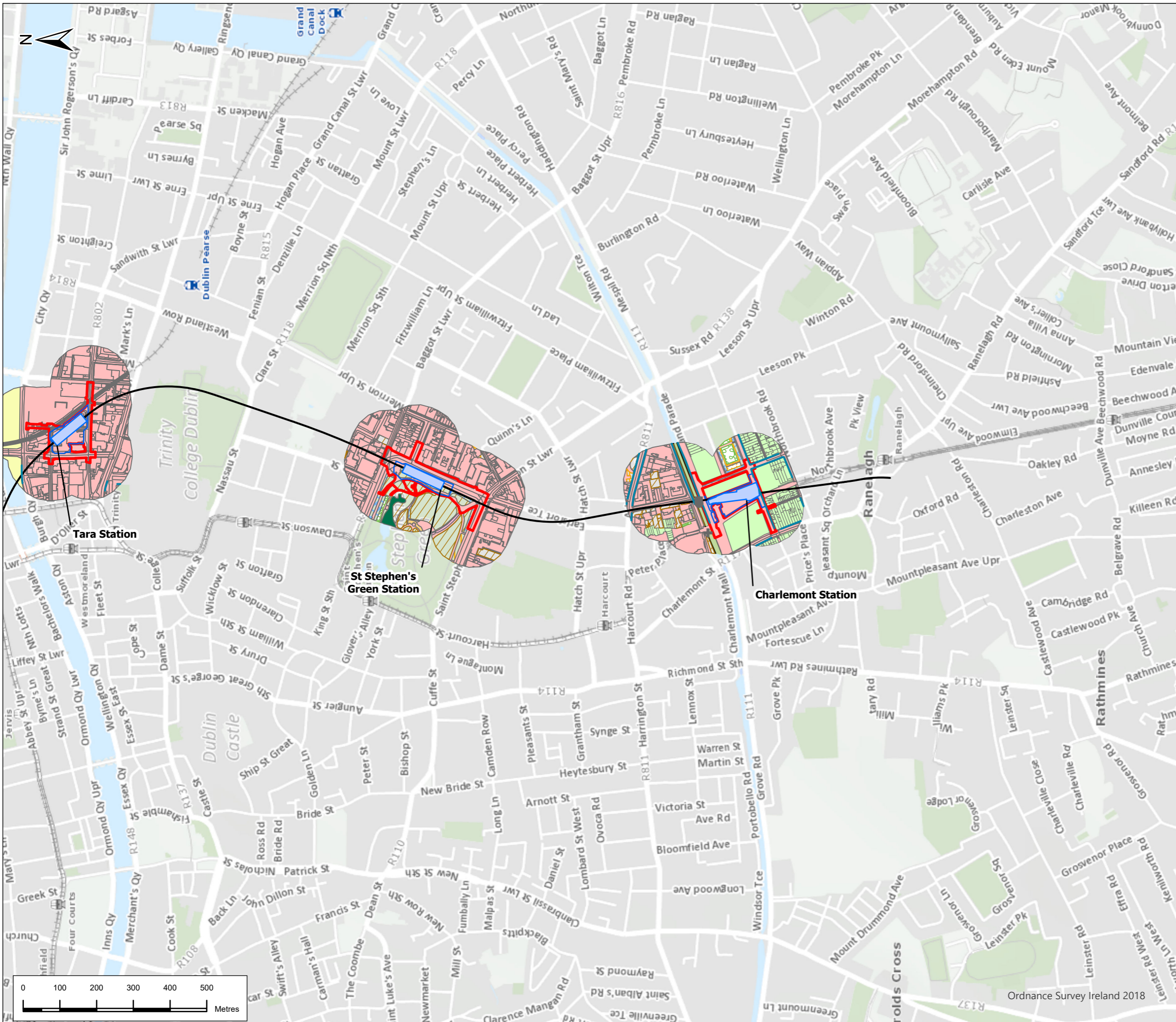
METROLINK

Drawing Title
Figure 15.6 Habitat survey results (including locations of invasive plant species and relevé locations)
Sheet 5 of 7

Drawing Status	FINAL	
Scale @ A3	1:10,000	DO NOT SCALE
Jacobs No.	32108600	
Client No.		
Drawing No.	ML1-JAI-EIA-ROUT_XX-DR-Y-16109	Rev P03

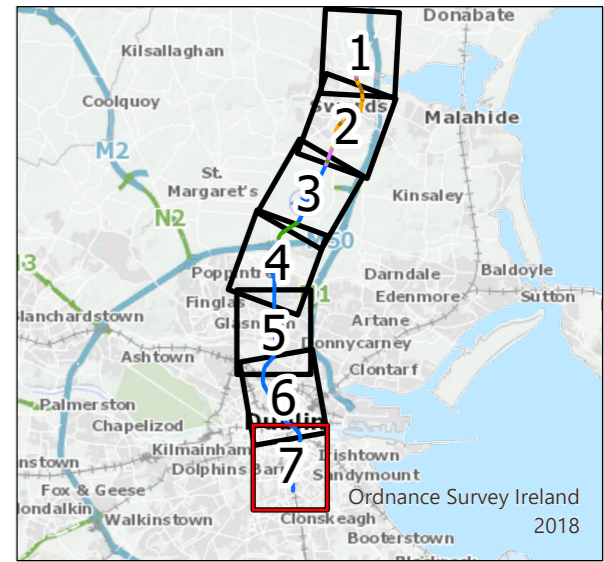
This drawing is not to be used in whole in or part other than for the intended purpose and project as defined on this drawing. Refer to the contract for full terms and conditions.





Legend

- Alignment
- Station Locations
- Project Boundary
- Habitat Loss Boundary
- Canadian pondweed
- New Zealand pigmyweed
- Three-cornered leek
- WL2
- BC4
- BL3
- CW2
- FL8
- FS2
- FW3
- GA1
- GA2
- Residential
- WD5
- WL1
- WL2
- WS1
- WS3



P03	19/8/22	Final Issue	GL	RH	RH	NC
Rev.	Date	Purpose of revision	Drawn	Check'd	Rev'd	Appr'd



Client



Drawing Title
Figure 15.6 Habitat survey results (including locations of invasive plant species and relevé locations)
 Sheet 7 of 7

Drawing Status	FINAL	
Scale @ A3	1:10,000	DO NOT SCALE
Jacobs No.	32108600	
Client No.		
Drawing No.	ML1-JAI-EIA-ROUT_XX-DR-Y-16111	Rev P03

This drawing is not to be used in whole or in part other than for the intended purpose and project as defined on this drawing. Refer to the contract for full terms and conditions.